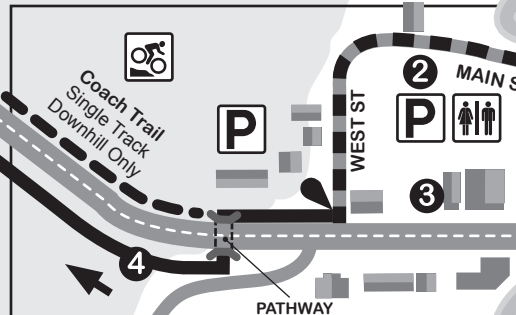


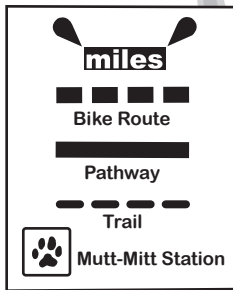
**WILSON ACTIVITIES**

- 1 **Fish Creek Road** - narrow, paved, scenic rural road, easy hills, access to Phillip's Canyon trail
- 2 **Owen Bircher Park** - restrooms, playground, volleyball, picnic shelter, horseshoe pits, equestrian riding and rodeo arena
- 3 **Uncle Nick Memorial Park** - picnic table, Green Knoll Fire Memorial, Wilson Wetland Trail boardwalk (short cut to Owen-Bircher Park)
- 4 **Hwy 22 Pathway Tunnel / Millennium Trail** - to Trail Creek Rd, paved, gentle uphill
- 5 **Fall Creek Road** - winding, scenic rural road, hills, paved to Red Top Meadows
- 6 **Centennial Trail** - multi-use pathway, flat, paved, benches, picnic table, ponds, wildlife and bird watching, 360-degree mountain views

HWY 22 TO: Trail Creek Rd, Old Pass Rd / Black Canyon Trailhead, Phillips Cyn / Ski Lake Trailhead, Teton Pass & Idaho Trail info at Wilson Backcountry Sports Bike Shop and Bridger-Teton National Forest - Jackson



**Millennium Trail**  
Trail Creek Rd - 1 mi  
Old Pass Road Trailhead - 2 mi



5



**Fall Creek Road**  
Mosquito Creek Road - 4.5 mi  
Red Top Meadows / end of pavement - 12 mi  
No Services

Fish Creek



Phillips Canyon Trailhead  
3 mi from Wilson Loop



1



**Fish Creek Road**  
From Wilson Loop - 9 mi round-trip

FALLEN PINE

FISH CREEK ROAD  
(no outlet)



HHR RANCH RD (no outlet)

Bike Path

Centennial Pond

**Town of Wilson**  
See detail map



Wilson Elementary School

22

2

6 Centennial Trail



Stilson Ranch

Home of Wilson Volunteer Firefighter's Chicken Fry July

HWY 22 TO:  
Snake River Bridge / South Dike - .1 mi  
North Dike / Emily's Pond - .5 mi  
Town of Jackson - 5 mi

STILSON RANCH TO:  
The Aspens - 2 mi  
Lake Creek Bridge - 3.5 mi  
Teton Village - 6.5 mi  
Grand Teton National Park Entrance Station - 8 mi  
Moose - 16 mi



Snake River Bridge Boat Launch

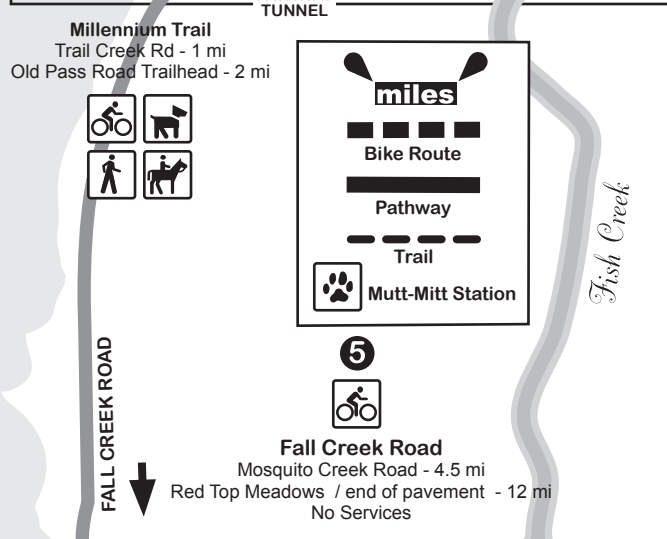
390

STILSON RANCH ROAD (no outlet)

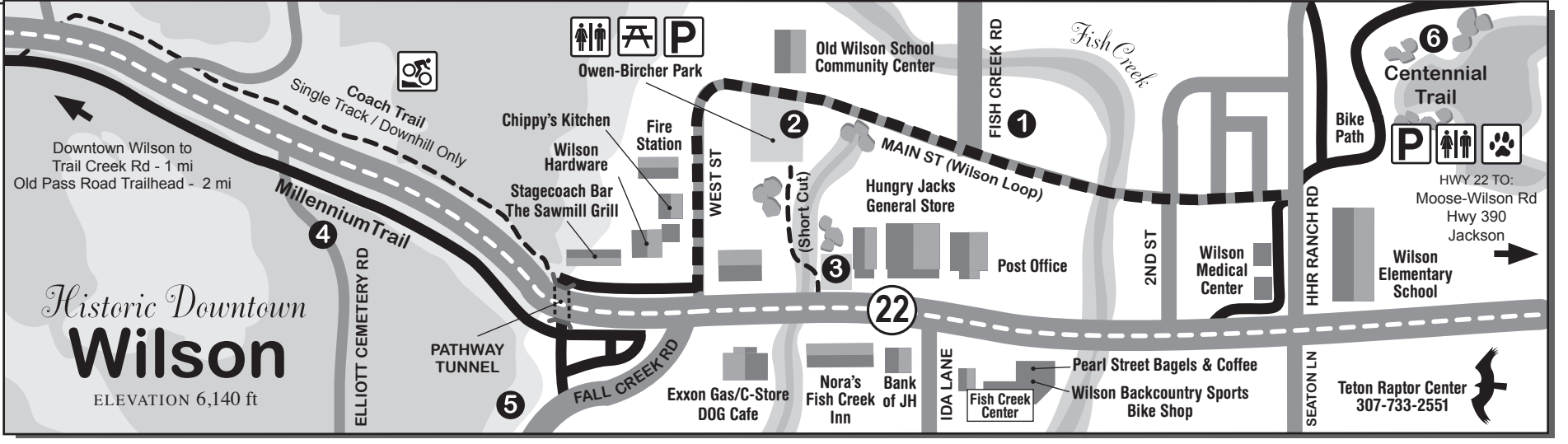
Moose-Wilson Trail  
Moose-Wilson Road

(See Back)

NETHERCOTT LANE (no outlet)



*Historic Downtown*  
**Wilson**  
ELEVATION 6,140 ft



Owen-Bircher Park

Old Wilson School Community Center

Chippy's Kitchen  
Wilson Hardware  
Stagecoach Bar  
The Sawmill Grill

Fire Station

Hungry Jacks General Store

Post Office

Wilson Medical Center

Bike Path

Wilson Elementary School

Exxon Gas/C-Store  
DOG Cafe

Nora's Fish Creek Inn  
Bank of JH

Fish Creek Center

Pearl Street Bagels & Coffee  
Wilson Backcountry Sports Bike Shop

Teton Raptor Center  
307-733-2551